








Environment Canterbury Regional Council
Kaunihera Taiao ki Waitaha

 Flood protection vegetation boundary

 Stopbanks


 Floodways

 Stopbanks (20m exclusion)


Ophi, Temuka and Waihi Rivers


Flood Protection and Drainage Bylaw 2013 (amended 2019) -
Stopbanks, flood protection vegetation, drains and small watercourses

0 0.5 1 2 3 4 Kilometers

 Drains and small watercourses (access both sides)

 Drains (normal access left looking downstream)

 Drains (normal access right looking downstream)



Fairlie Geraldine

50

1: 50,000
scale at A3

Document Path: \\gisdata\Projects\INF\16361 Bylaw Review Final Maps\Flood Protection and Drainage Bylaw 2018 - Main.mxd